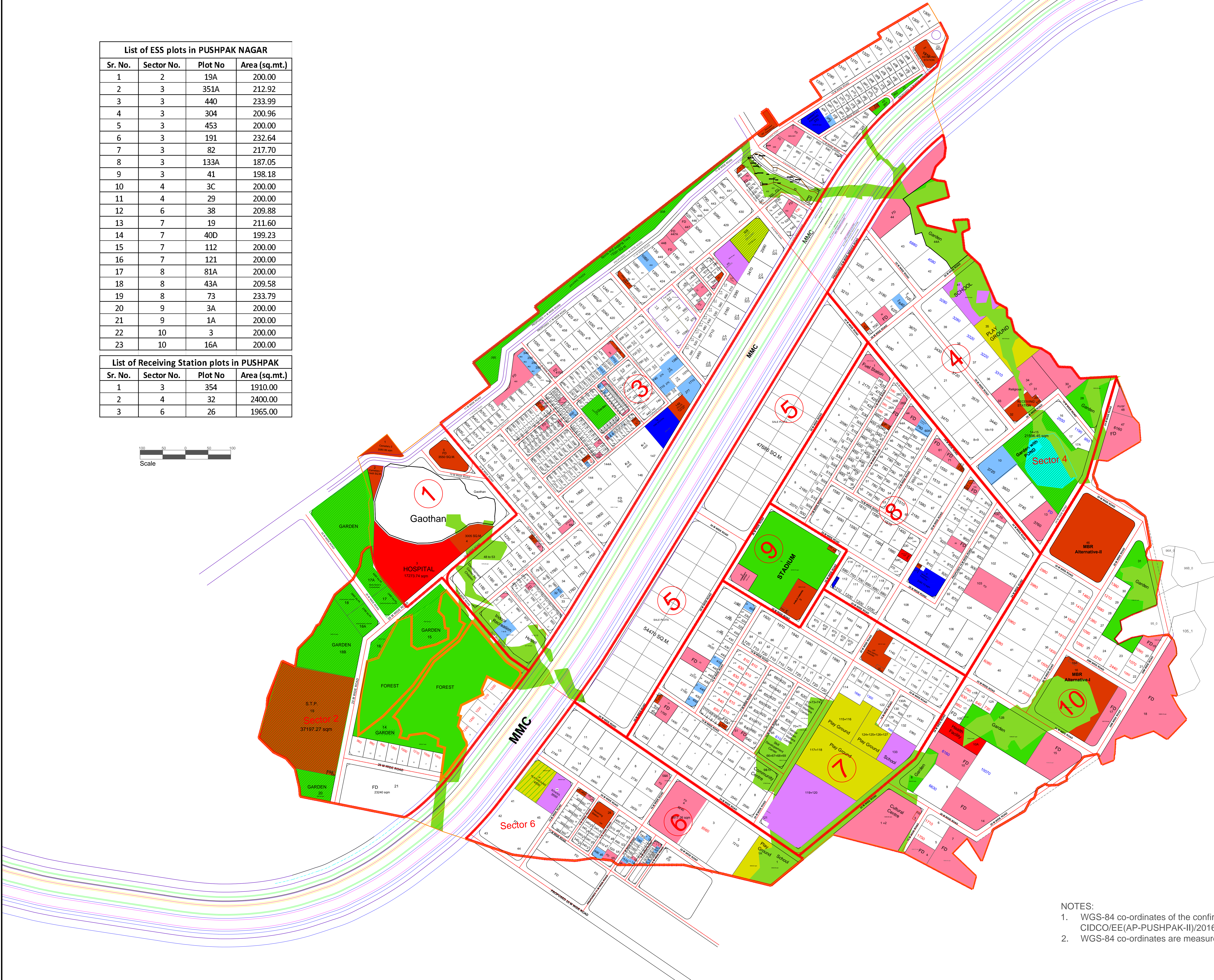
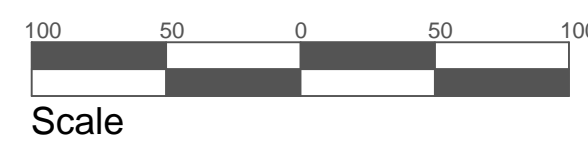



List of ESS plots in PUSHPAK NAGAR			
Sr. No.	Sector No.	Plot No	Area (sq.mt.)
1	2	19A	200.00
2	3	351A	212.92
3	3	440	233.99
4	3	304	200.96
5	3	453	200.00
6	3	191	232.64
7	3	82	217.70
8	3	133A	187.05
9	3	41	198.18
10	4	3C	200.00
11	4	29	200.00
12	6	38	209.88
13	7	19	211.60
14	7	40D	199.23
15	7	112	200.00
16	7	121	200.00
17	8	81A	200.00
18	8	43A	209.58
19	8	73	233.79
20	9	3A	200.00
21	9	1A	200.00
22	10	3	200.00
23	10	16A	200.00

List of Receiving Station plots in PUSHPAK			
Sr. No.	Sector No.	Plot No	Area (sq.mt.)
1	3	354	1910.00
2	4	32	2400.00
3	6	26	1965.00



Survey No. 104, EMP for Pushpak Hill Park

- NOTES:
1. WGS-84 co-ordinates of the confirmed plot are based on GPS survey submitted vide CIDCO/EE(AP-PUSHPAK-II)/2016/254 dated 18.05.2016.
 2. WGS-84 co-ordinates are measured with respect to the control point no. 3206 of IIT Bombay.

Project Boundary 

FOR REFERENCE ONLY.

DEPUTY PLANNER (SS)

SENIOR PLANNER (SS) & ADD.CP(R&A)

ASSOC. PLANNER (SS)

CHIEF PLANNER

PUSHPAK NAGAR - DAPOLI

(22.5% REHABILITATION SCHEME)

